

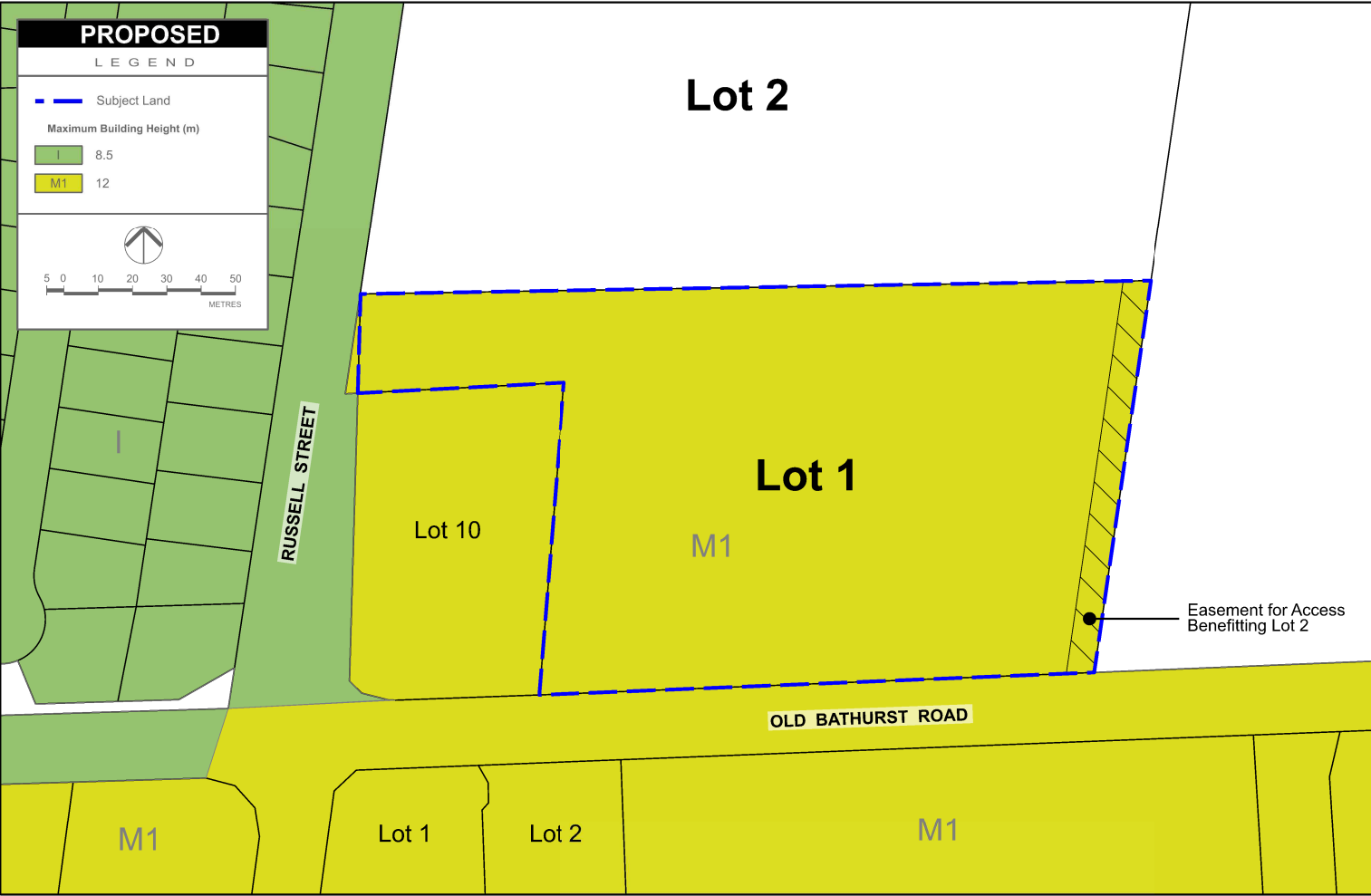
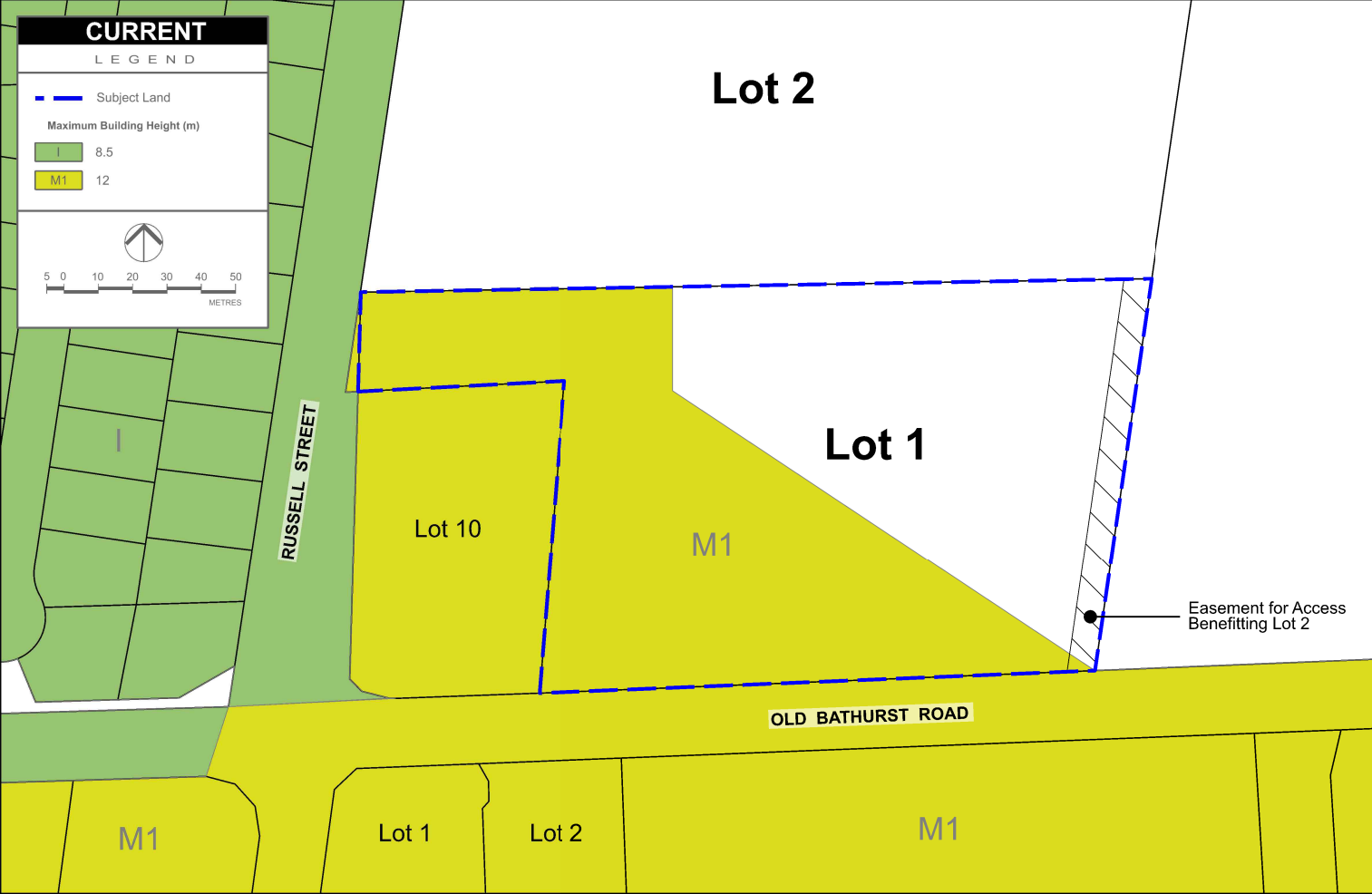
ADDITIONAL PERMITTED USES
170 RUSSELL STREET
EMU PLAINS

NOTES

Base data supplied by NSW LPI
 Projection MGA Zone 56
 Areas and dimensions shown are subject to final survey calculations.
 All carriageways are shown for illustrative purposes only and are subject to detailed engineering design.
 The concepts presented in this plan remain the copyright of Urbanco.
 No copies in whole or in part may be made without the permission of Urbanco.

CLIENT : Le Bursicot
 SCALE : A2 @ 1:1,000
 DATE : 18/07/2022
 PLAN No : 056.EP.014
 REVISION : 03

urbanco
 Suite 3.03 55 Miller Street PYRMONT NSW 2009
 PO Box 546 PYRMONT NSW 2009 | 02 9051 9333
 hello@urbanco.com.au | www.urbanco.com.au



HEIGHT OF BUILDINGS
170 RUSSELL STREET
EMU PLAINS

NOTES

Base data supplied by NSW LPI
Projection MGA Zone 56

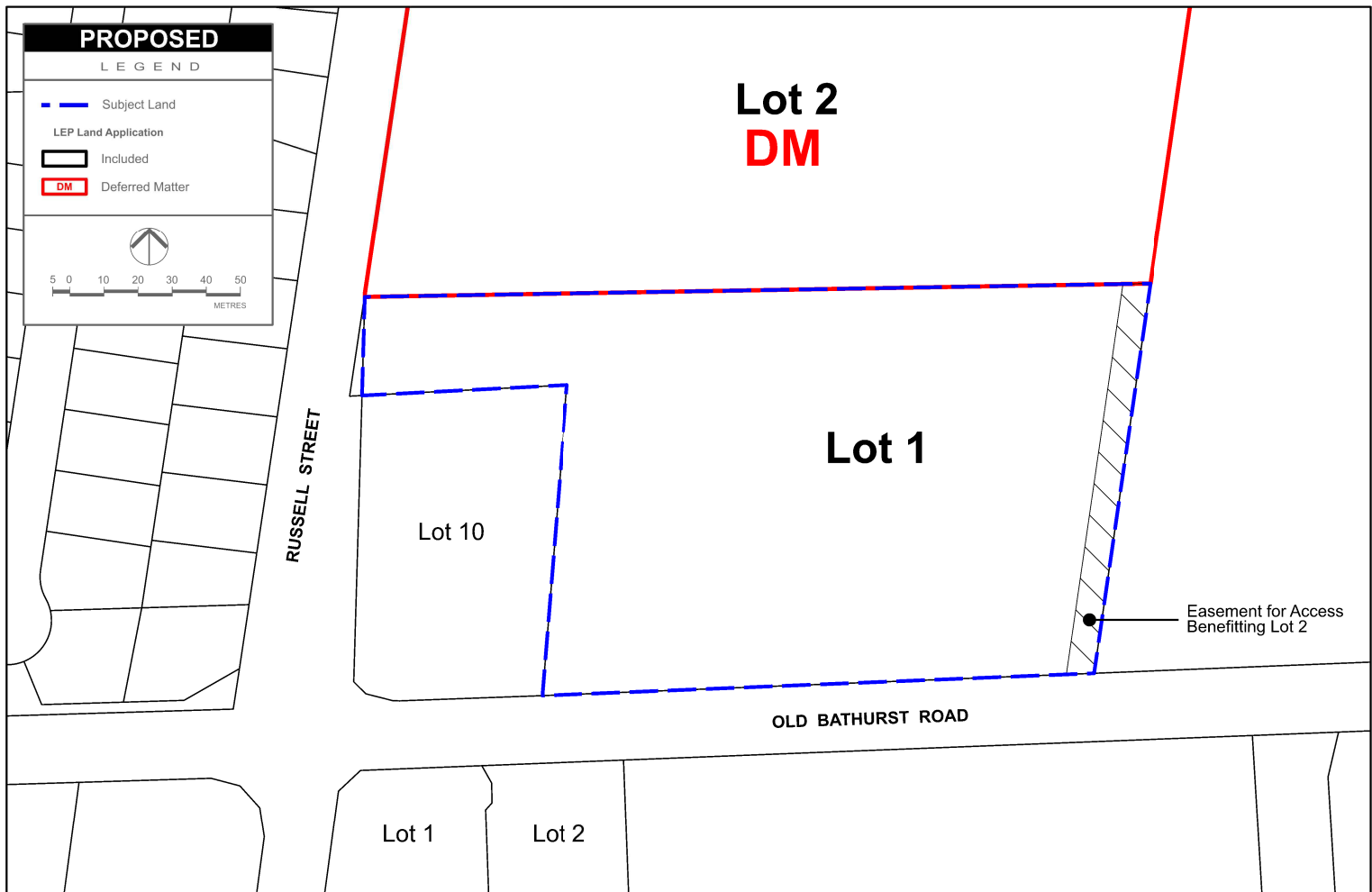
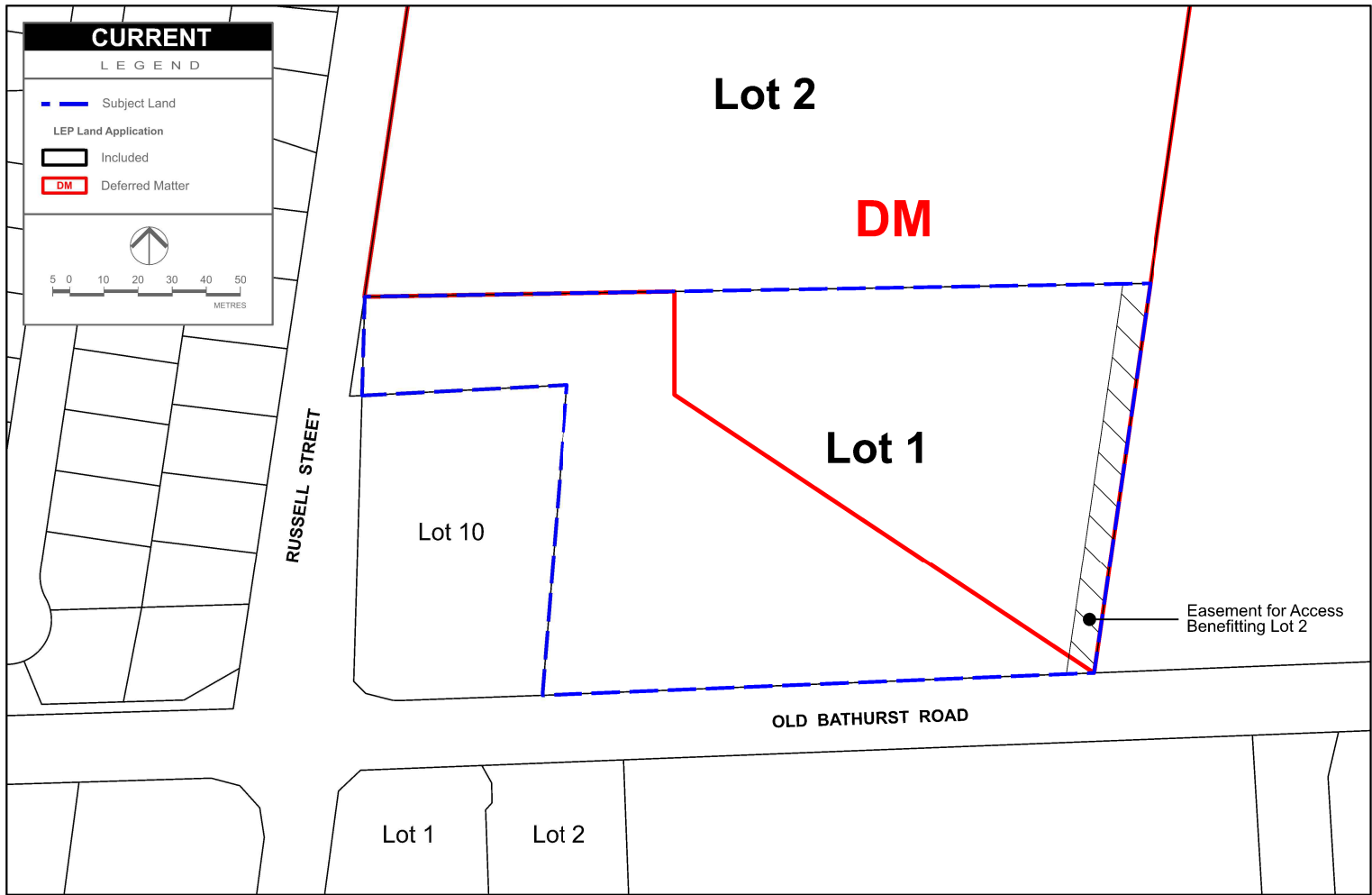
Areas and dimensions shown are subject to final survey calculations.
All carriageways are shown for illustrative purposes only and are subject to detailed engineering design.

The concepts presented in this plan remain the copyright of Urbanco.
No copies in whole or in part may be made without the permission of Urbanco.

CLIENT : Le Bursicot
SCALE : A2 @ 1:1,000
DATE : 18/07/2022
PLAN No : 056.EP.014
REVISION : 03

urbanco

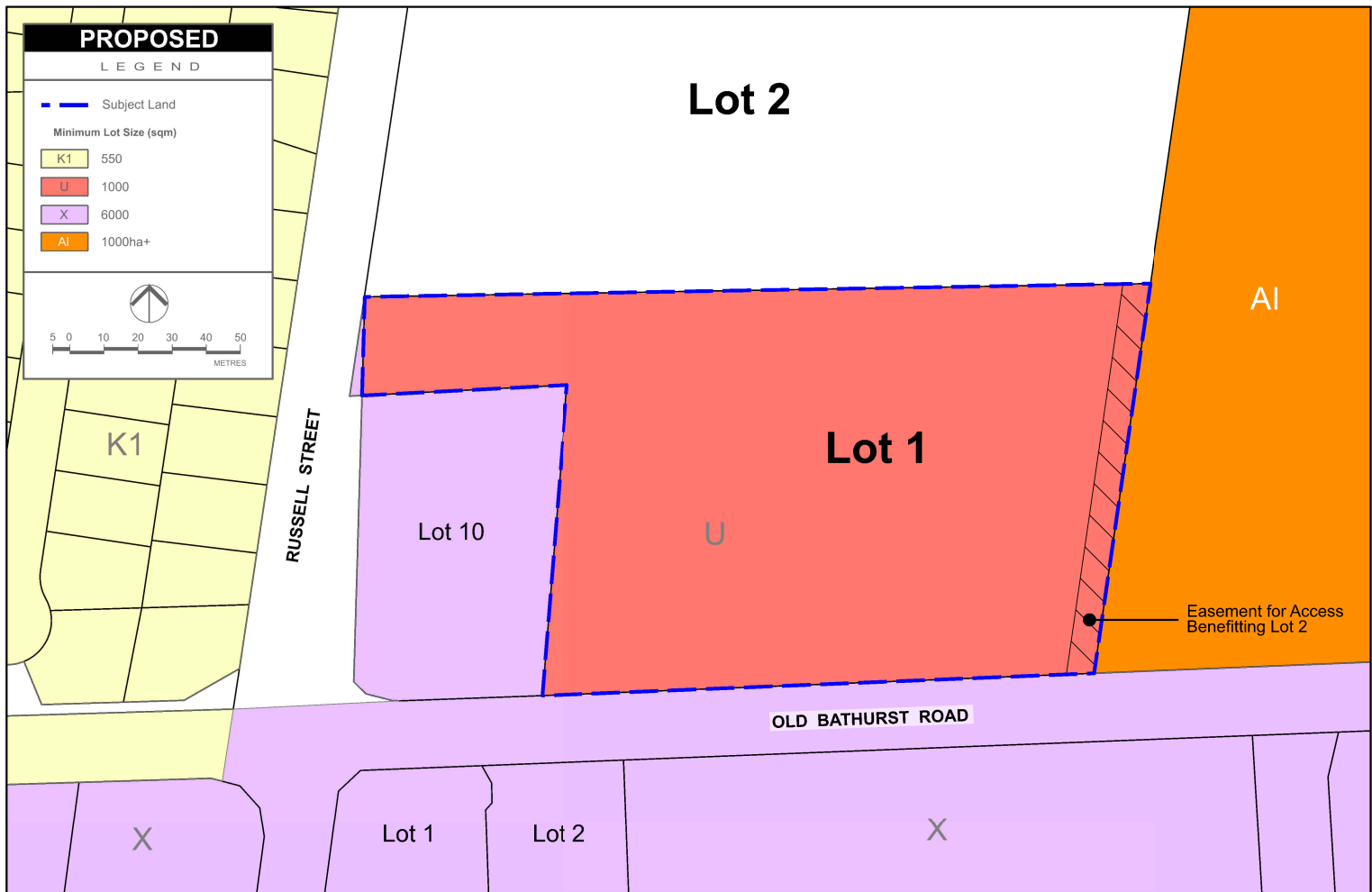
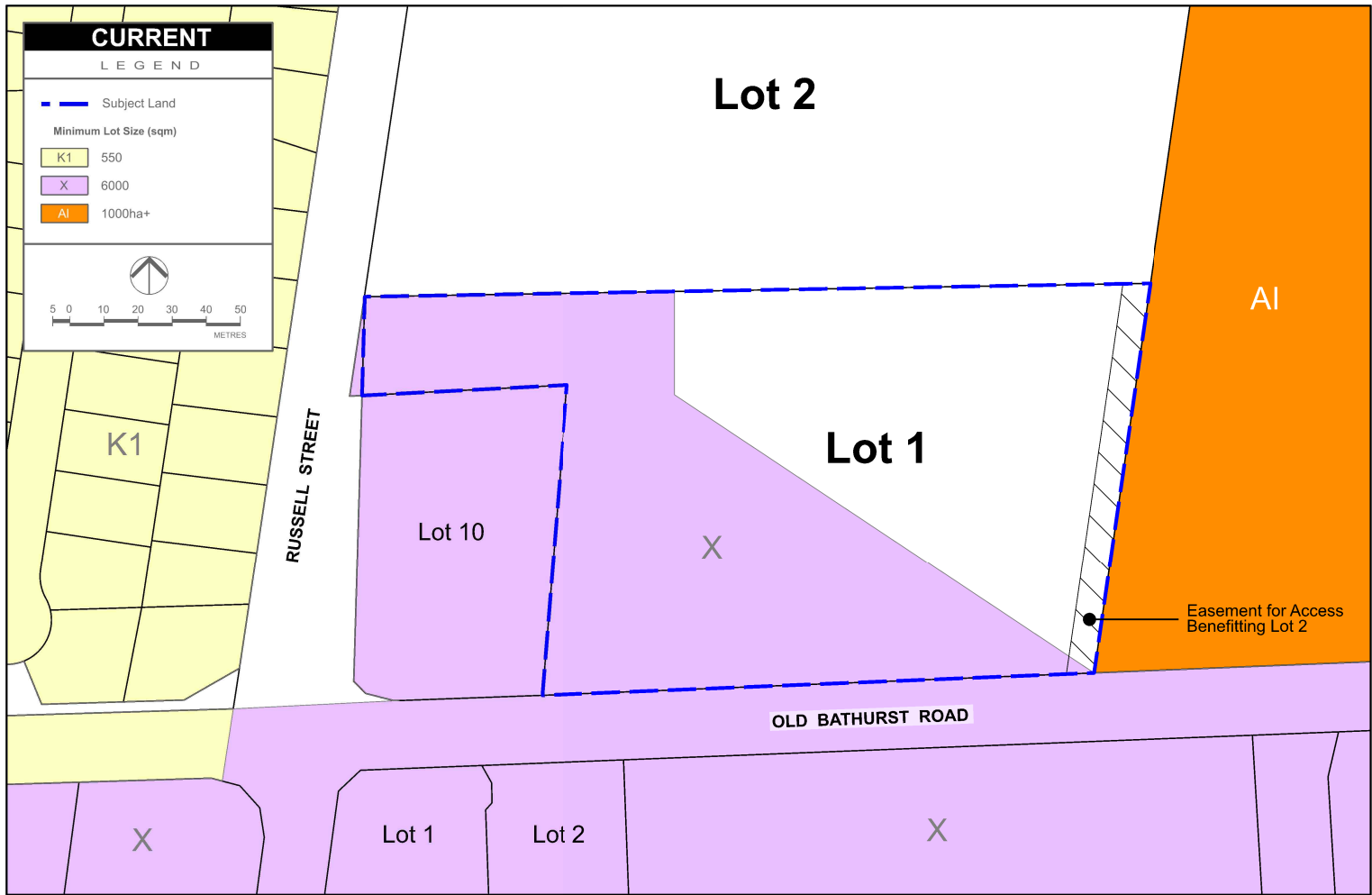
Suite 3.03 55 Miller Street PYRMONT NSW 2009
PO Box 546 PYRMONT NSW 2009 | 02 9051 9333
hello@urbanco.com.au | www.urbanco.com.au



NOTES

Base data supplied by NSW LPI
Projection MGA Zone 56
Areas and dimensions shown are subject to final survey calculations.
All carriageways are shown for illustrative purposes only and are subject to detailed engineering design.
The concepts presented in this plan remain the copyright of Urbanco.
No copies in whole or in part may be made without the permission of Urbanco.

CLIENT : Le Bursicot
SCALE : A2 @ 1:1,000
DATE : 18/07/2022
PLAN No : 056.EP.014
REVISION : 03



MINIMUM LOT SIZE
170 RUSSELL STREET
EMU PLAINS

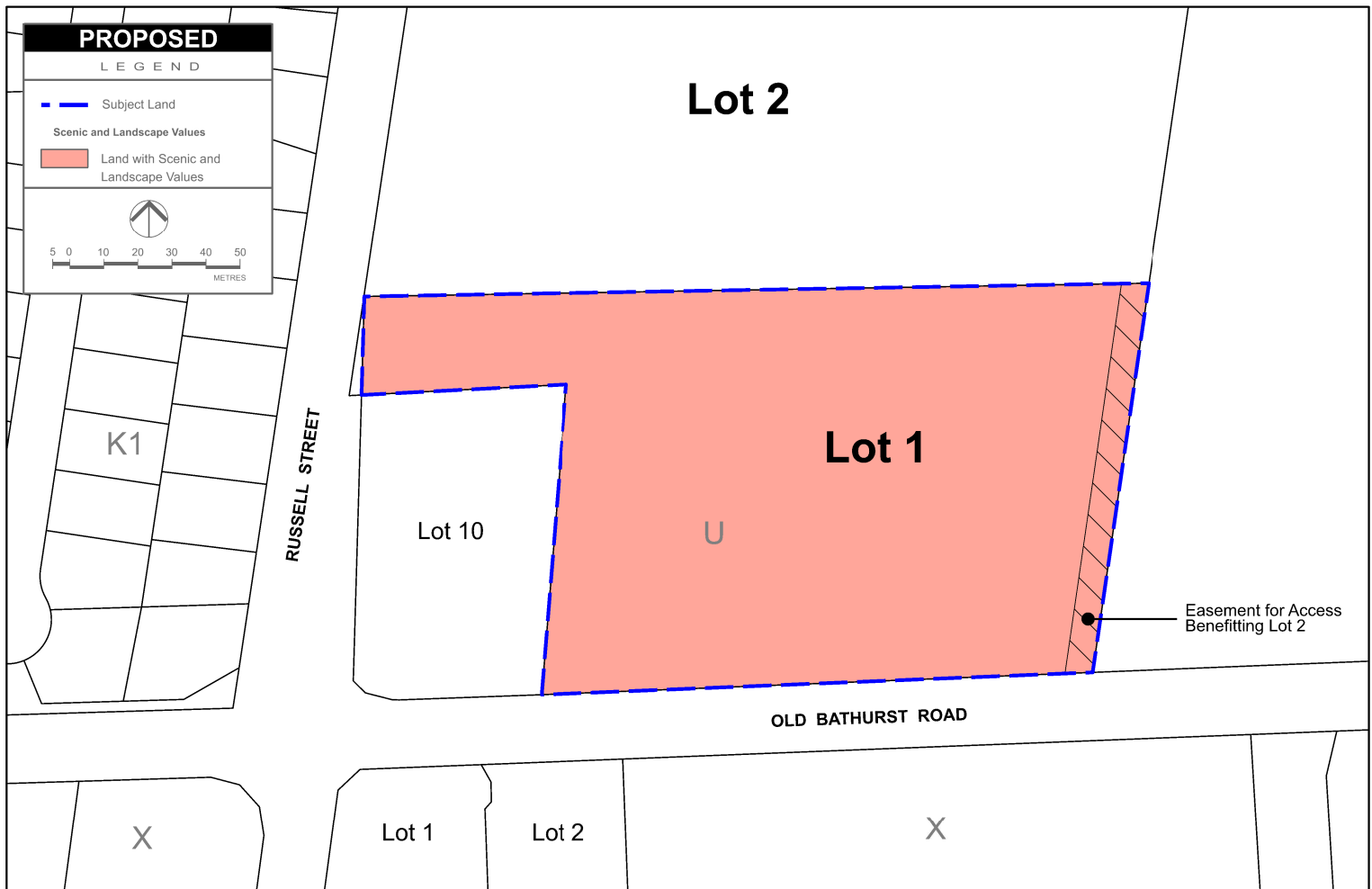
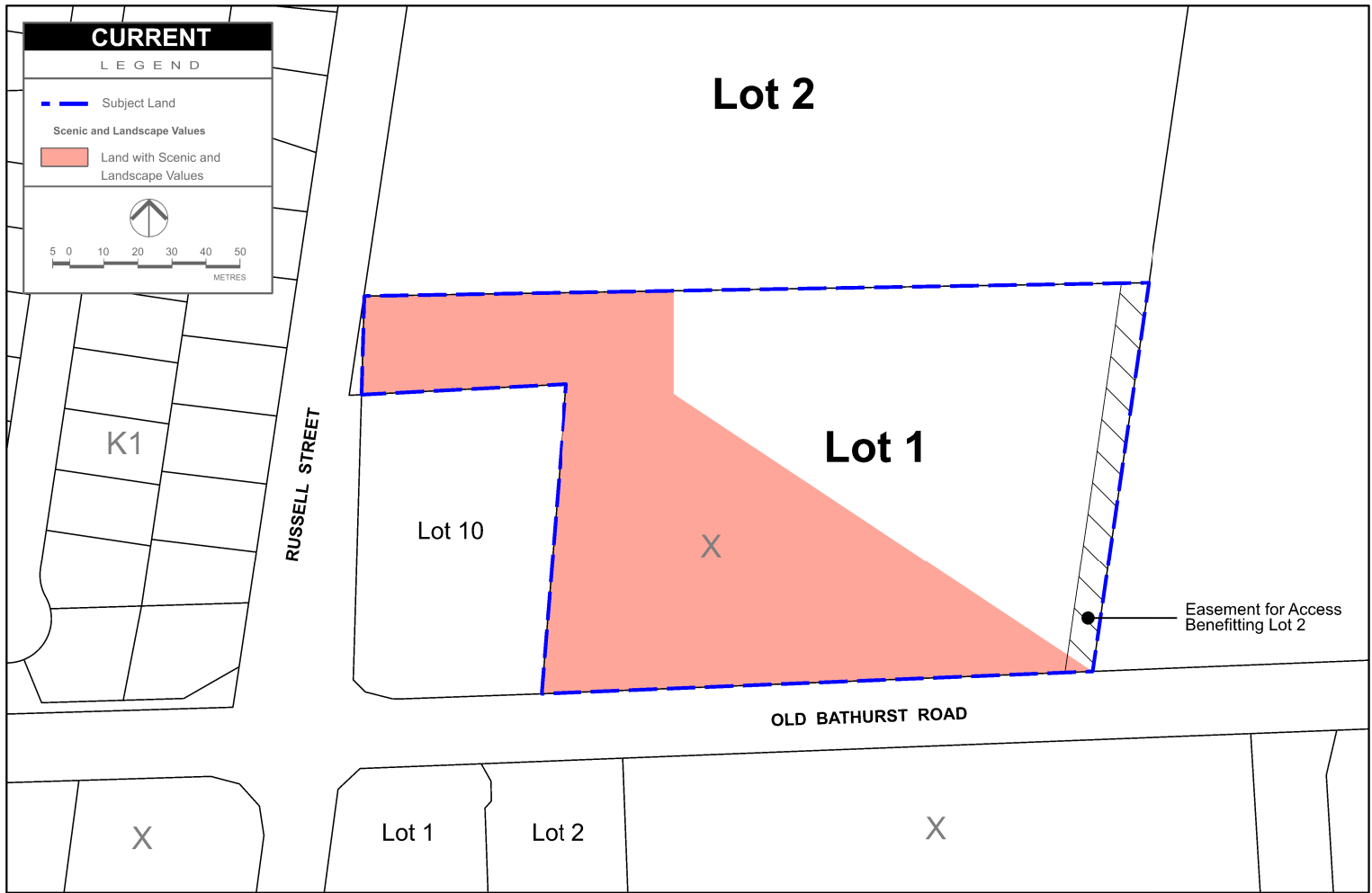
NOTES

Base data supplied by NSW LPI
 Projection MGA Zone 56
 Areas and dimensions shown are subject to final survey calculations.
 All carriageways are shown for illustrative purposes only and are subject to detailed engineering design.
 The concepts presented in this plan remain the copyright of Urbanco.
 No copies in whole or in part may be made without the permission of Urbanco.

CLIENT : Le Bursicot
 SCALE : A2 @ 1:1,000
 DATE : 18/07/2022
 PLAN No : 056.EP.014
 REVISION : 03

urbanco

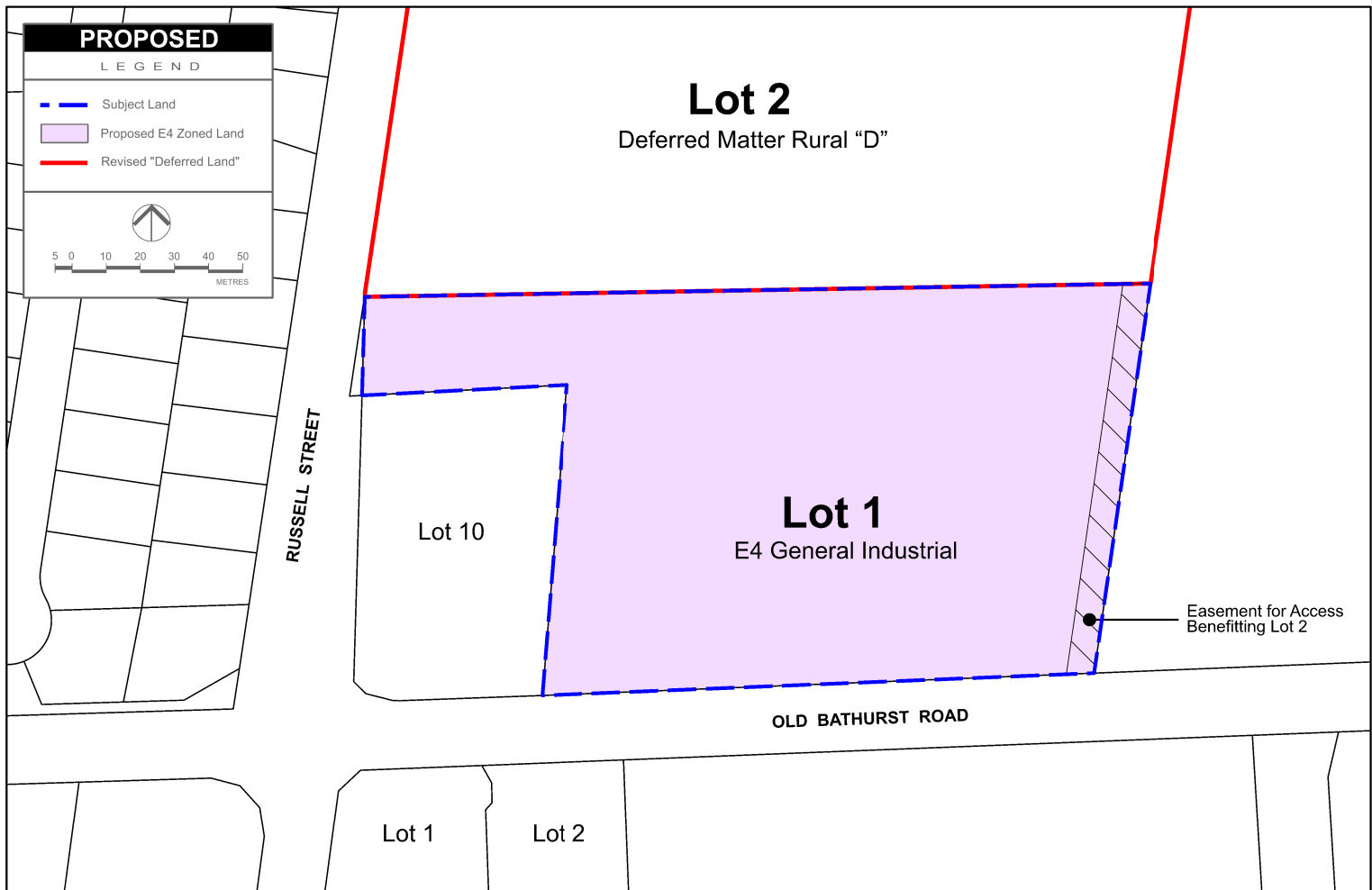
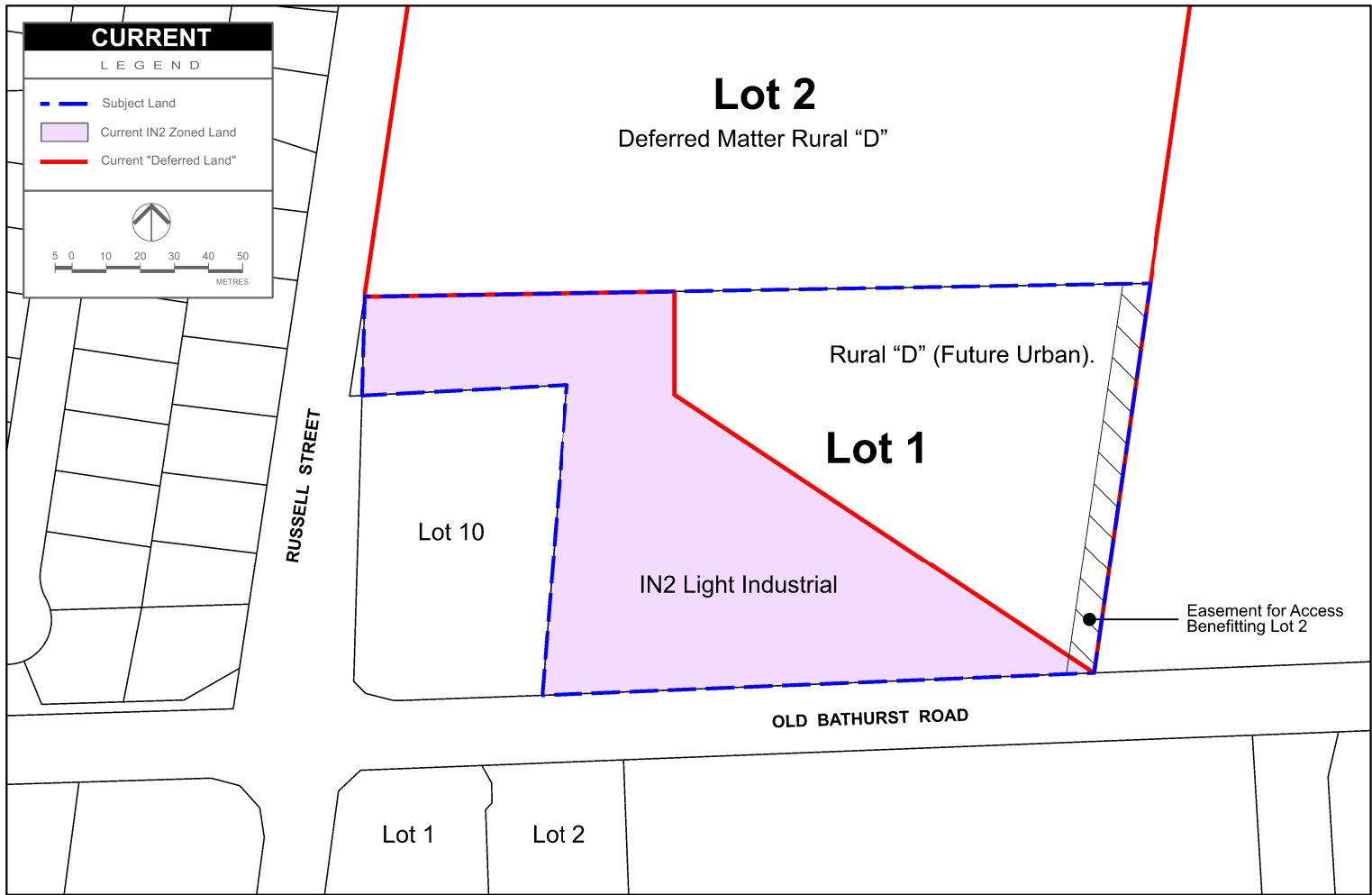
Suite 3.03 55 Miller Street PYRMONT NSW 2009
 PO Box 546 PYRMONT NSW 2009 | 02 9051 9333
 hello@urbanco.com.au | www.urbanco.com.au



NOTES

Base data supplied by NSW LPI
 Projection MGA Zone 56
 Areas and dimensions shown are subject to final survey calculations.
 All carriageways are shown for illustrative purposes only and are subject to detailed engineering design.
 The concepts presented in this plan remain the copyright of Urbanco.
 No copies in whole or in part may be made without the permission of Urbanco.

CLIENT : Le Bursicot
 SCALE : A2 @ 1:1,000
 DATE : 18/07/2022
 PLAN No : 056.EP.014
 REVISION : 03



NOTES

Base data supplied by NSW LPI
Projection MGA Zone 56
Areas and dimensions shown are subject to final survey calculations.
All carriageways are shown for illustrative purposes only and are subject to detailed engineering design.
The concepts presented in this plan remain the copyright of Urbanco.
No copies in whole or in part may be made without the permission of Urbanco.

CLIENT : Le Bursicot
SCALE : A2 @ 1:1,000
DATE : 18/07/2022
PLAN No : 056.EP.014
REVISION : 03